

Hatfield Woodhouse















Bull Moor Road

M180  
Low Levels Bank

Moor Lane

Stainforth Moor Road

Ten Acre Lake

- Humberhead Peatlands NNR (Hatfield Moors) 
- Open Access land 
- Motorway 
- A road 
- Minor road 
- Lane/track 
- Restricted byway 
- Bridleway 
- Footpath 
- Other route with public access 
- Drain 
- Parking 
- Pub 
- No entry 

- Peatlands Way** 
- Dragonfly walk. Easy access. Flat, no steps or hills** 
- Heather walk. Flat, no steps or hills. Some peat surface** 
- Deer walk. Flat, no steps or hills. Mostly peat surface** 
- Blue trail. Horse riding (by permit only), and cycling** 
- Hide. Suitable for wheelchair access** 
- Lindholme Bank Road. No vehicular or pedestrian access to the public** 
- Viewing platform** 

HM Prison

Moor Dike Road (track)

Shelter

Boston Park

Lindholme Hall

Hatfield Moors

Shelter

Badger Corner Lake

Shelter

River Torne

Wroth

Based upon Ordnance Survey material on behalf of HMSO.  
© Crown copyright and database right 2013. All rights reserved.  
Natural England OS licence number 100022021